

## Evaluation of Performance for the Image Fusion Techniques

Rupesh Lokhande<sup>1</sup>, Prof. Jitendra Mishra<sup>2</sup>

<sup>1</sup>M. Tech Scholar, Department of EC, PIES, Bhopal (India)

<sup>2</sup>Head & Professor, Department of EC, PIES, Bhopal (India)

<sup>1</sup>[lokhande31889@gmail.com](mailto:lokhande31889@gmail.com), <sup>2</sup>[jitendra.mishra260@gmail.com](mailto:jitendra.mishra260@gmail.com)

### ABSTRACT

Digital image processing involves many tasks, such as manipulation, storing, transmission, etc., that may introduce perceivable distortions. Since degradations occur during the processing chain, it is crucial to quantify degradations in order to overcome them. Image fusion techniques can enhance a digital image without spoiling it. The enhancement methods are of two types namely spatial domain methods and frequency domain methods. In this paper we presents the comparative experimental study for the image fusion using previous and proposed techniques, and our proposed techniques shows better results than the previous techniques.

**Keywords:** Image Reconstruction, Image Fusion, High Resolution, Red Green Blue, Discrete Wavelet Transform, Feature extraction, Multi-resolution.

### INTRODUCTION

Computers have been widely used in our daily lives, since they can handle data and computation more efficiently and more accurately than humans. Therefore, it is natural to further exploit their capabilities for more intelligent tasks, for example, analysis of visual scenes (images or videos) or speeches (audios), which are followed by logical inference and reasoning. For we humans, such tasks are performed hundreds of times every day

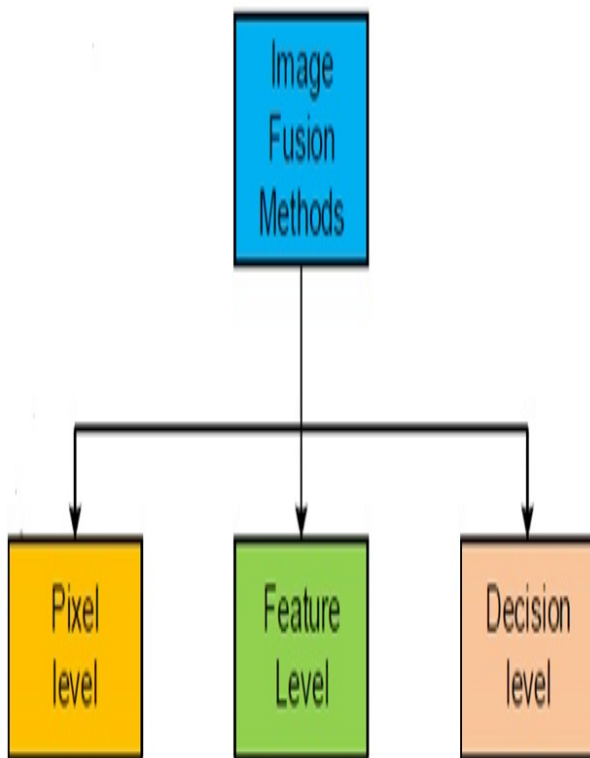
so easily from subconscious, sometimes even without any awareness.

In computer vision applications, one of the challenging problems is the combining of relevant information from various images of the same scene without introducing artifacts in the resultant image. Since images are captured by the use of different devices which may have different sensors [5]. Because of the different types of sensors used in image capturing devices and their principle of sensing and also, due to the limited depth of focus of optical lenses used in camera, it is possible to get several images of the same scene producing different information.

Image registration is the process of systematically placing separate images in a common frame of reference so that the information they contain can be optimally integrated or compared [9]. This is becoming the central tool for image analysis, understanding, and visualization in both medical and scientific applications. There are many image fusion methods that can be used to produce high-resolution multispectral images from a high-resolution panchromatic image and low-resolution multispectral images.

Starting from the physical principle of image formation, Neural network and fuzzy theory is the two main methods of intelligence, the image fusion system based on these two methods of can

simulate intelligent human behavior, do not need a lot of background knowledge of research subjects and precise mathematical model, But find the law to resolve complex and uncertainty issues on the basis of input and output data of objects. From these characteristics and the advantages, it can be seen that the use of the approach combined by neural networks and fuzzy theory can better complete the multi-sensor image pervasive fusion. Most of fusion algorithms for multispectral and panchromatic image such as: principal component analysis, contrast pyramid decomposition, IHS method, Brovey method, PCA method, wavelet transformation, Gaussian-Laplace pyramid, and so on [3].



**Fig 1:** A generic classification of image fusion methods.

The rest of this paper is organized as follows in the first section we describe an introduction of about the image fusion and types of image fusion. In section II we discuss about the image registration process overview, In section III we discuss about

the experimental result work and their comparative study result study. Finally in section IV we conclude and discuss the future scope.

## II IMAGE REGISTRATION

The information provided by individual sensor is incomplete, inconsistent, or imprecise for many applications. Additional sources may provide complementary data, and fusion of different information can produce a better understanding of the observed site, by decreasing the uncertainty related to the single source. Multi-Temporal and multi sensor high resolution data are often fused together to acquire complementary information to interpret the objects accurately. Image registration and image normalization are two important preprocessing operations in processing high resolution, multi-temporal or multi-sensor images. Among aspects of image preprocessing for land cover change detection and other Earth observation monitoring applications, there are two outstanding requirements: image registration and image normalization. Image registration and radiometric normalization can transform multi-temporal or multi-sensor data into identical geometric and radiometric bases respectively, and an identical geometric base and a radiometric base are required in processing those images. Without a common geometric base, the derived information from a single remote sensing image cannot be associated with other spatial information, making precise geo-spatial analyses impossible, even comparisons among remote sensing images cannot be implemented if those images do not have the same geometric base.

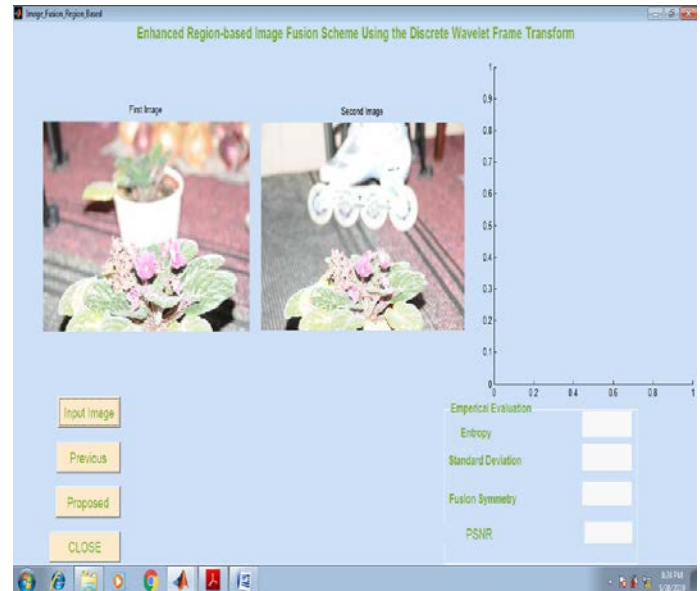
## III EXPERIMENTAL WORK

Image fusion is the process that combines information in multiple images of the same scene. These images may be captured from different sensors, acquired at different times, or having different spatial and spectral characteristics. The object of the image fusion is to retain the most desirable characteristics of each image. With the availability of multi-sensor data in many fields, image fusion has been receiving increasing attention in the researches for a wide spectrum of

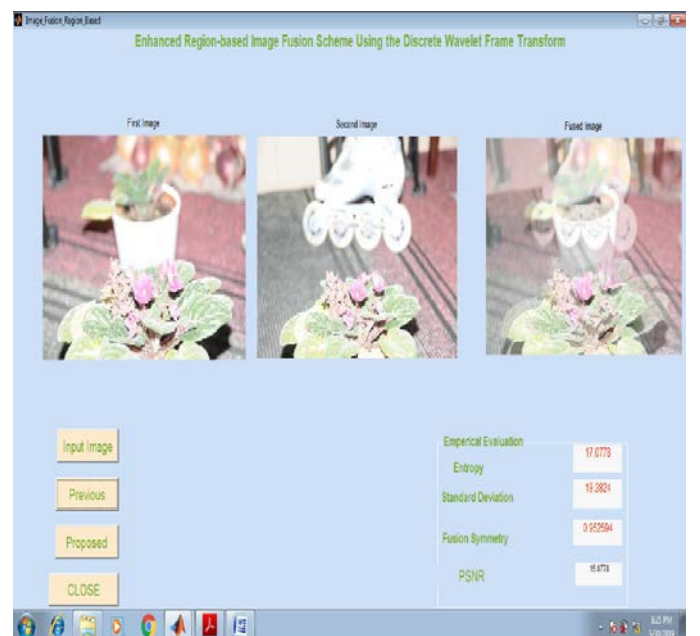
applications [5]. Image fusion is the process of enhancing the perception of a scene by combining information captured by different modality sensors. Image fusion reduces uncertainty and also minimizes redundancy in the output, thus maximizing relevant information from two or more images of a scene. Image fusion produces high quality fused image with both spatial and spectral information [1].

Feature based image fusion technique is important researcher area in current image restoration and image registration section. The restorations of image improve the quality of image for the processing of image. Features are important component of image. Feature contains three primary visual contains such as color, texture and shape and size. The texture and color feature of image are very important component of processing of image fusion technique. The processing of color features improves the visual perception of image. The texture features improve the transparency and quality of image in concern of image quality index parameter.

Wavelet transform is widely used in machine vision as an image processing technique for object detection and classification. Wavelets have been applied in the past to analyze images and are used in many applications in remote sensing, such as removing speckle noise from radar images merging high spectral resolution images with high spatial resolution images, and texture analysis and classification. Wavelet transform has been used to classify EEG signal with integration of expert model. The concept of wavelet is closely related to multi-scale and multi-resolution application and it has been used in to image fusion technique. Implementation of Discrete Wavelet Transform (DWT) as an image processing technique produces the transformation values called wavelet coefficient.



**Fig 2:** This image shows that the experimental simulation initially window for experimental works and upload the second image.



**Fig 3:** This image shows that the experimental results window for the previous methods and shows the fused image with combination of input image.

#### IV CONCLUSION AND FUTURE SCOPE

Image fusion is the process of to combine relevant information from two or more images into a single image. The resulting image will contain all the important information as compare to input images. The new image will extracts all the information from source images. Image fusion is a useful technique for merging single sensor and multi-sensor images to enhance the information. The objective of image fusion is to combine information from multiple images in order to produce an image that deliver only the useful information. In this paper we present the comparative performance analysis for image fusion and our proposed methods shows better results than the previous method, here the simulation tools for the experimental work used is matlab.

#### REFERENCES:-

- [1] Zhi-Wei Pan and Hui-Liang Shen," Multispectral Image Super-Resolution via RGB Image Fusion and Radiometric Calibration", IEEE Transactions on Image Processing, 2019, pp 1783-1797.
- [2] G.G. Michael, S.H.G.Walter,T.Kneissl, W.Zuschneid, C.Gross, P.C.McGuire, A.Dumke, B.Schreiner, S.vanGasselt, K.Gwinner, R.Jaumann,"Systematic processing of Mars Express HRSC panchromatic and colour image mosaics: Image equalisation using an external brightness reference", Elsevier, Dec 2015, pp18-26.
- [3] Lluís Pesquer,Cristina Domingo-Marimon,Xavier Pons," Spatial and spectral pattern identification for the automatic selection of high-quality MODIS images", Journal of Applied Remote Sensing, May 2019, pp 1-14.
- [4] Youkyung Han, Anjin Chang Seokkeun Choi Honglyun Park and Jaewan Choi," An Unsupervised Algorithm for Change Detection in Hyper spectral Remote Sensing Data Using Synthetically Fused Images and Derivative Spectral Profiles Journal of Sensors,Aug 2017, pp 1-15.
- [5] D. Dai, R. Timofte, and L. Van Gool," Jointly Optimized Regressors for Image Super-resolution", EUROGRAPHICS, 2015, pp 95-104.
- [6] Brett W. Denevi,Nancy L. Chabot, Scott L. Murchie,Kris J. Becker, "Calibration, Projection, and Final Image Products of Messenger's Mercury Dual Imaging System", Springer ,Nov 2017, pp 1-52.
- [7] Renwei Dian, Leyuan Fang, Shutao Li," Hyper spectral image super-resolution via non-local sparse tensor factorization",CVF 2016, pp 5344-5353.
- [8] C.Lanaras, E.Baltsavias, K Schindler," Advances in Hyper spectral And Multispectral Image Fusion and Spectral Unmixing", ISPRS, Oct2015, pp 451-458.
- [9] Stefan Livens Klaas Pauly, Pieter-Jan Baeck, Joris Blommaert," A Spatio-Spectral Camera For High Resolution Hyper spectral Imaging", Conference Paper · September 2017, pp 1-7.
- [10] Miguel A. Veganzones, Miguel Simões, Giorgio Licciardi," Hyper spectral Super-Resolution of Locally Low Rank Images From Complementary Multisource Data",IEEE Transactions On Image Processing, January 2016, pp 274-288.
- [11] Yidan Teng ,Ye Zhang, Chunli Ti ID and Junping Zhang," Hyper spectral Image Resolution Enhancement Approach Based on Local Adaptive Sparse Unmixing and Sub pixel Calibration",MDPI April 2016, pp 1-21.
- [12] Naoto Yokoya,Jonathan Cheung-Wai Chan and Karl Segl," Potential of Resolution-Enhanced Hyper spectral Data for Mineral Mapping Using Simulated EnMAP and Sentinel-2 Images",MDPI Feb 2016, pp 1-18.

[13] Juan Li, Lian Feng, Xiaoping Pang, Weishu Gong and Xi Zhao,” Radiometric cross Calibration of Gaofen-1 WFV Cameras Using Landsat-8 OLI Images: A Simple Image-Based Method”, MDPI May 2016, pp 1-19.

[14] Elham Kordi Ghasrodashti, Azam Karami , Rob Heylen and Paul Scheunders,” Spatial Resolution Enhancement of Hyper spectral Images Using Spectral Unmixing and Bayesian Sparse Representation”, MDPI May 2017, pp 1-20.

[15] Guijun Yang, Changchun Li, Yanjie Wang, Huanhuan Yuan, Haikuan Feng,” The DOM Generation and Precise Radiometric Calibration of a UAV-Mounted Miniature Snapshot Hyper spectral Imager”, MDPI June 2017, pp 1-21.

[16] K. Gopala Krishnan, Dr. P. T. Vanathi, “An Efficient Texture Classification Algorithm using Integrated Discrete Wavelet Transform and Local Binary Pattern features”, Cognitive Systems Research, July 2018, pp 1-15.



Mr. **Jitendra Mishra** he is Associate Professor and Head of the Department of Electronics and communication in PIES, Bhopal (RGPV). He received Master of Technology and Bachelor’s of engineering respectively in Digital communication from BUIT, Bhopal and from RGPV, Bhopal. He has more than 11 years of teaching experience and publish 35+ papers in International journals, conferences etc. His areas of Interests are Antenna & Wave Propagation, Digital Signal Processing, Wireless Communication, Image Processing etc.



**Rupesh Lokhande** received his Bachelor’s degree in Electronics & communication, PIT, Bhopal, M.P., in 2014. Currently he is pursuing Master of Technology Degree in Electronics & Communication (Digital communication) from PIES, (RGPV), Bhopal, Madhya Pradesh India. His research area include Image processing.